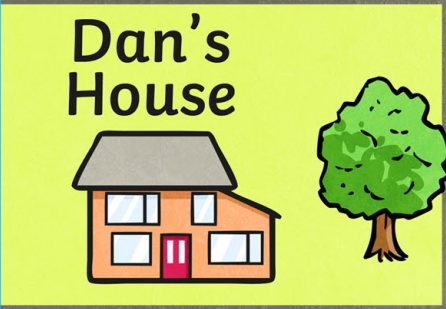
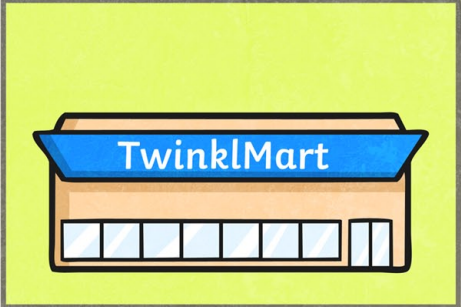





Our Community



Bishop Lane

Lark Avenue

Acacia Road

Gynn Terrace


Key

-  Playground
-  Police Station
-  House
-  Supermarket
-  Restaurant
-  School

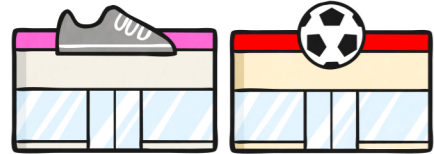
Key



Playground



Police Station



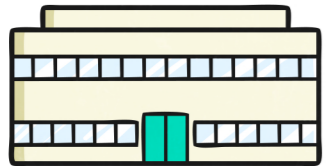
Shop



Supermarket



Restaurant



School



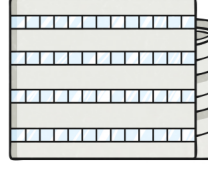
Furniture Shop



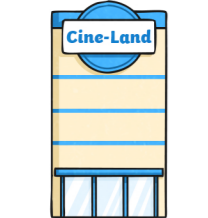
Bank



DIY Shop

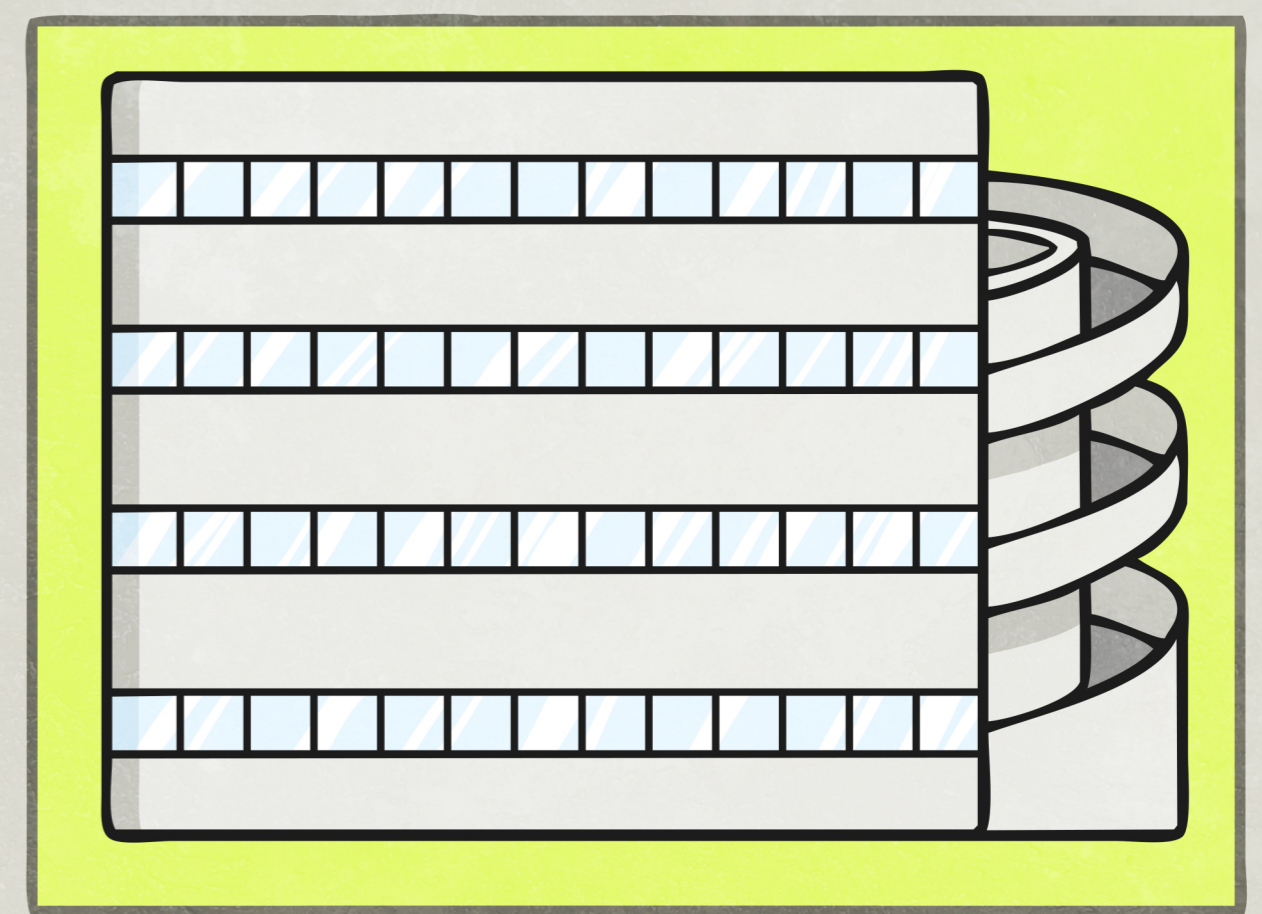



Car Park



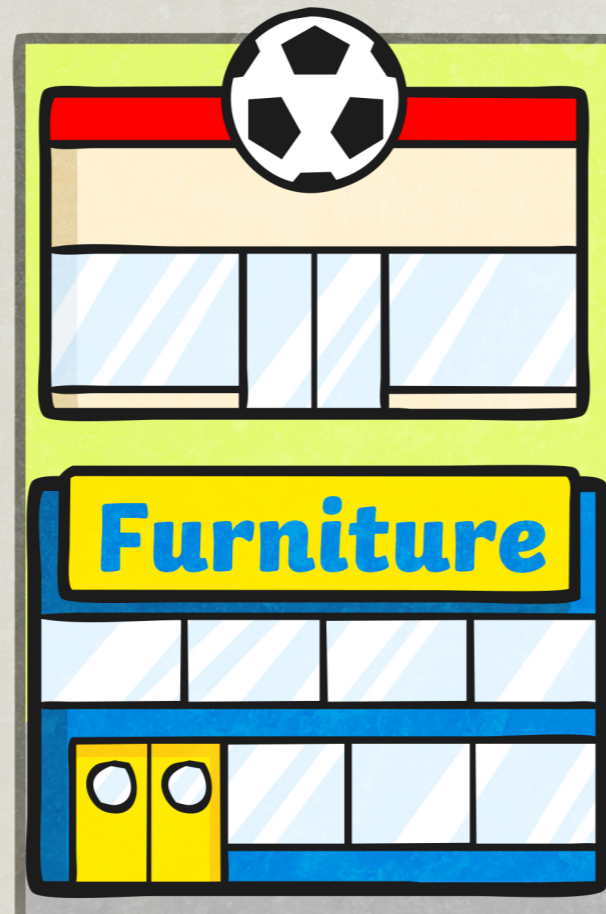
Cinema

Dale Street

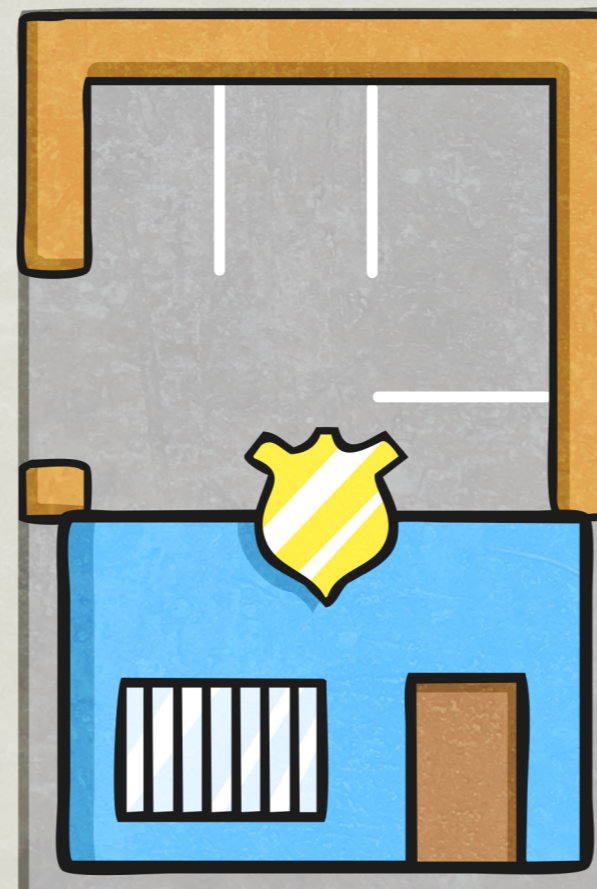


Main Street

Brundle Street




Levinson Lane



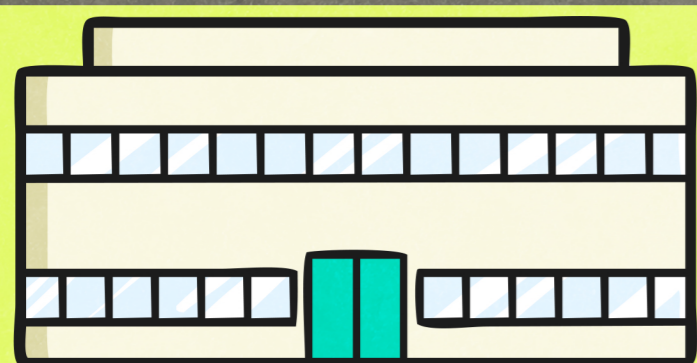
Malcolm Avenue



Hennessey Road



Crabb Street



Tall Trees Picnic Ground

Key



Picnic Bench



Boats



Rope Swings

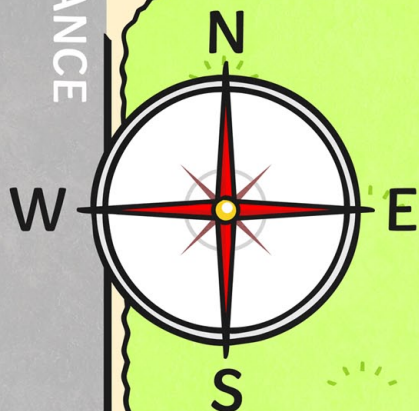


Rubbish Bins



Trees

ENTRANCE




twinkl

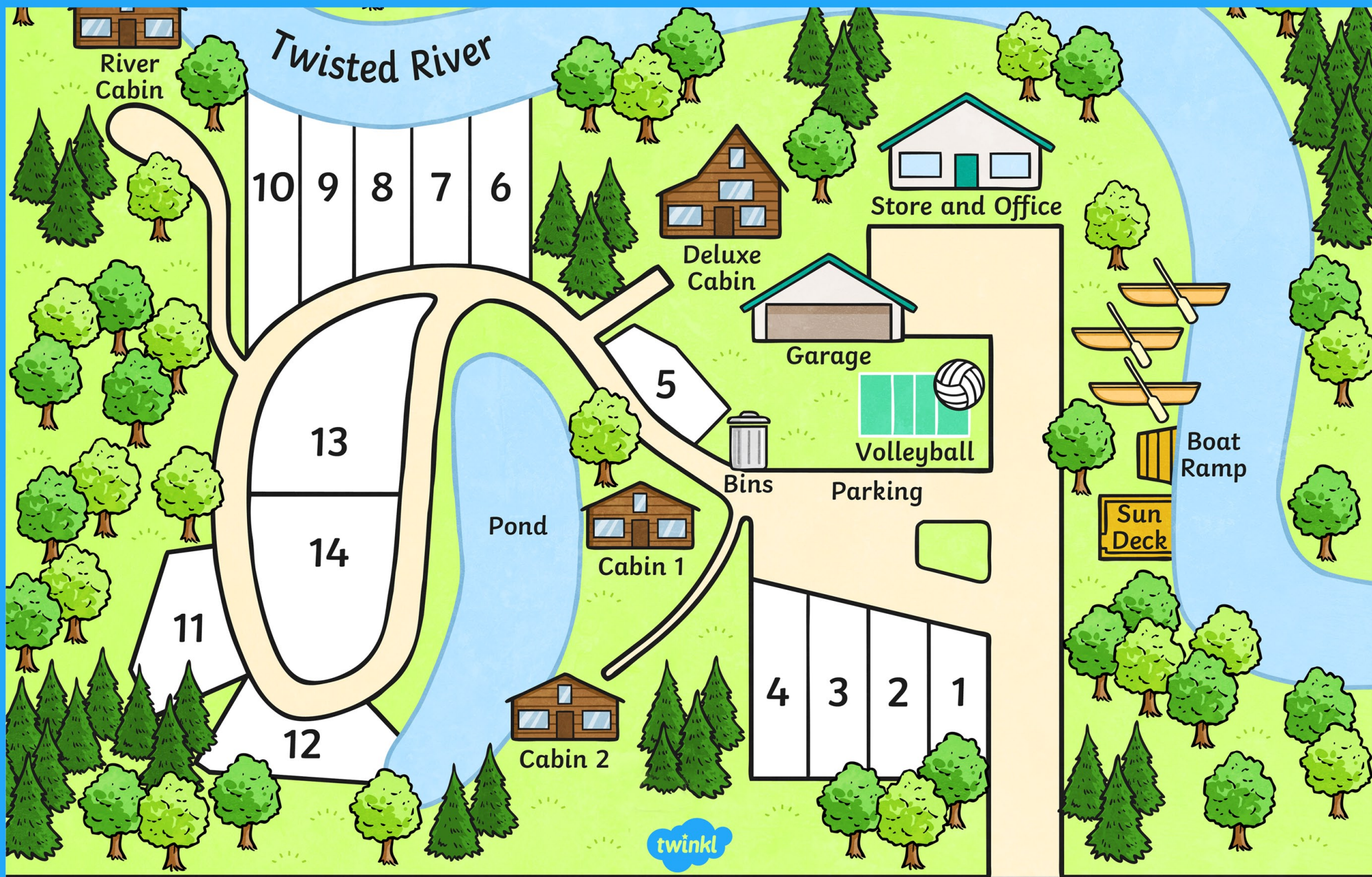
www.twinkl.co.uk



twinkl

www.twinkl.co.uk





www.twinkl.co.uk

← Tall Trees Picnic Ground (2km)

Highway M114

Sunnyville (5km) →