

Street Detectives



Tuesday 25th January

Learning to locate landmarks
in Lichfield on an aerial map



aerial

map



symbol

location

key

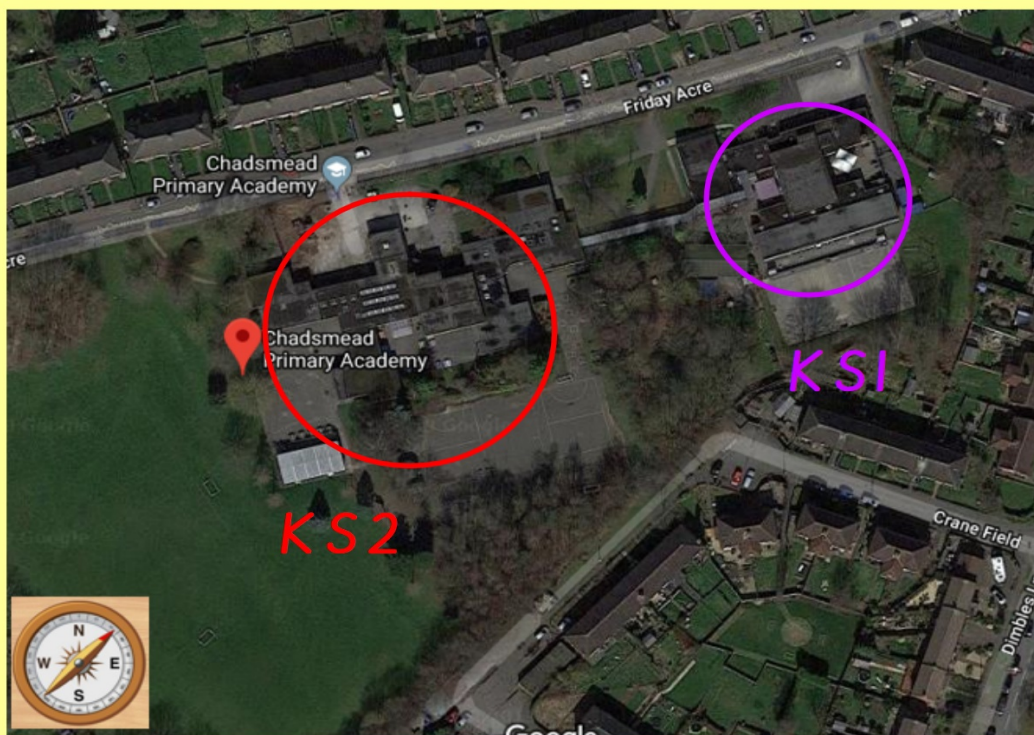


Learning to locate landmarks in Lichfield on an aerial map



Do you recognise anything on the map?

Learning to locate landmarks in Lichfield on an aerial map



Can you spot where our classroom is?

Learning to locate landmarks in Lichfield on an aerial map



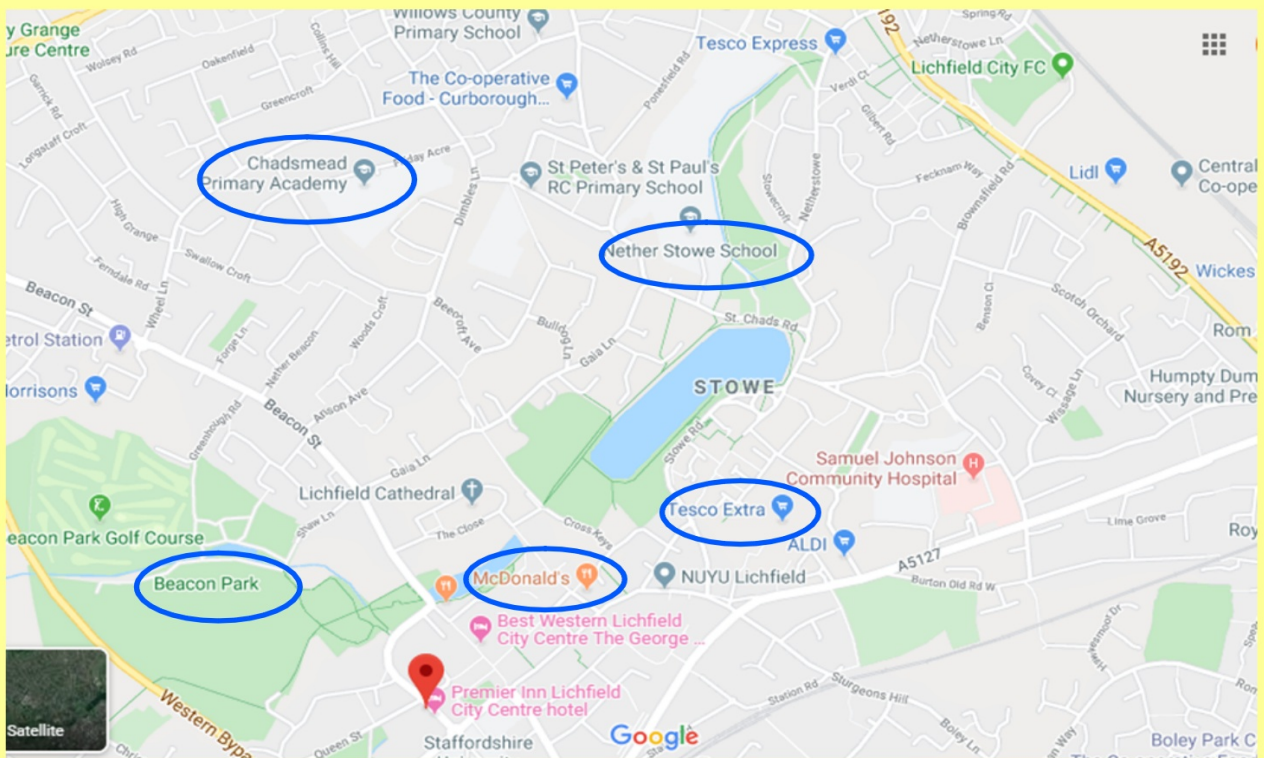
Learning to locate landmarks in Lichfield on an aerial map

*Have a look at this map with your partner.
Can you see any landmarks you recognise?*



Learning to locate landmarks in Lichfield on an aerial map

Did you spot these landmarks?



Learning to locate landmarks in Lichfield on an aerial map

These are all places in Lichfield.

Can you name them?



Learning to locate landmarks in Lichfield on an aerial map

We are going to locate these places on a map of Lichfield.



Beacon Park



Chadsmead Academy



Lichfield City Station



Erasmus Darwin's House



Samuel Johnson Museum



Samuel Johnson Hospital



Lichfield Cathedral



Morrisons



Stowe Pool

Learning to locate landmarks in Lichfield on an aerial map



Samuel Johnson Museum

Lichfield Landmarks

The Samuel Johnson Museum is on Breadmarket street in the centre of Lichfield. Samuel Johnson lived here for 27 years. He is most famous for writing the first English dictionary.



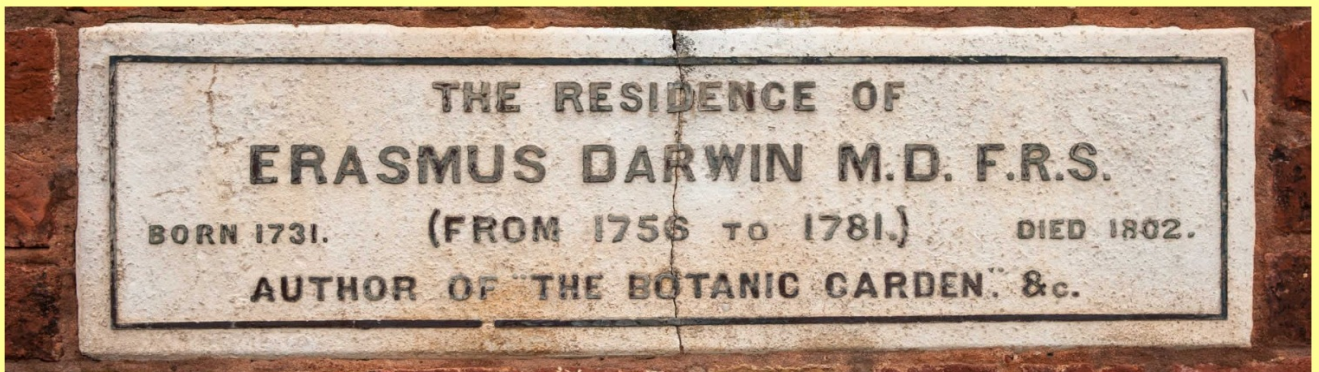
Learning to locate landmarks in Lichfield on an aerial map



Erasmus
Darwin's House

Lichfield Landmarks

Erasmus Darwin's House is on Cathedral Close in the centre of Lichfield. Erasmus Darwin is a famous doctor, inventor and poet. He also has a very famous grandson called Charles Darwin.



Learning to locate landmarks in Lichfield on an aerial map



Stowe Pool



Lichfield Landmarks

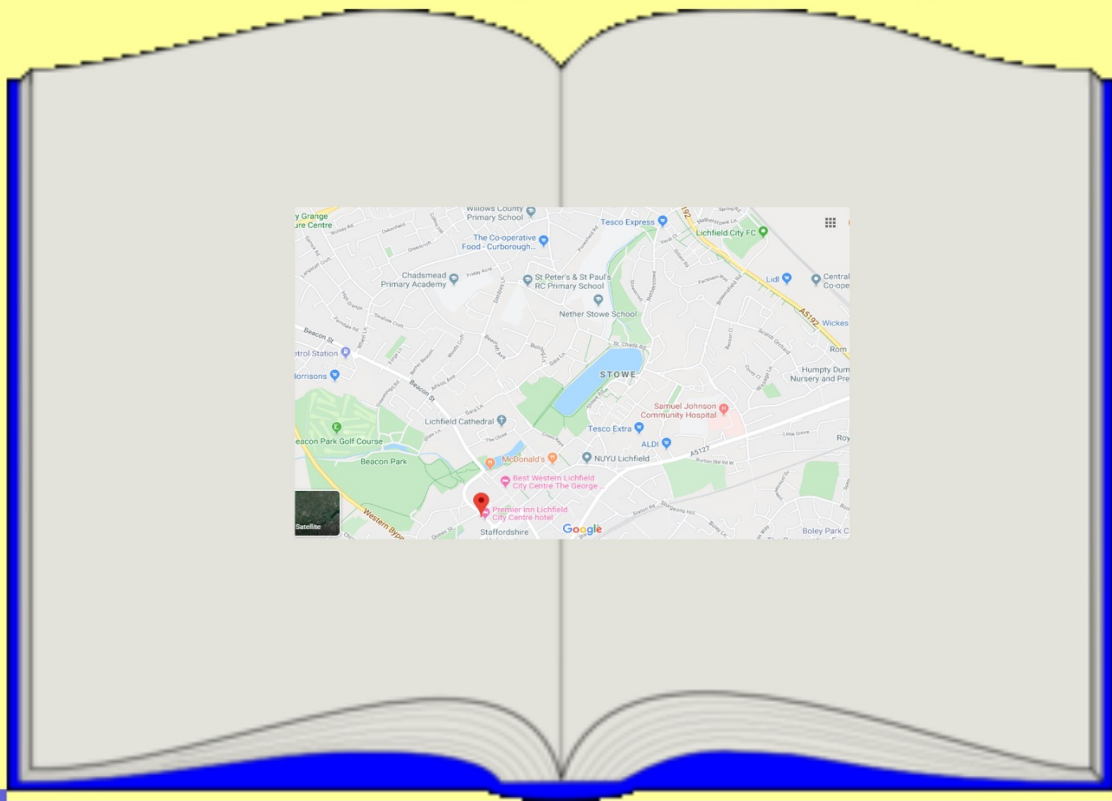
Around Stowe Pool is a large willow tree known as Johnson's Willow. Samuel Johnson liked to visit the tree whenever he returned to Lichfield.

A long time ago, Stowe Pool would have been used as a reservoir, supplying surrounding houses with water.

It is only used for recreational purposes now where people can fish and sometimes you may see people in boats or canoes!

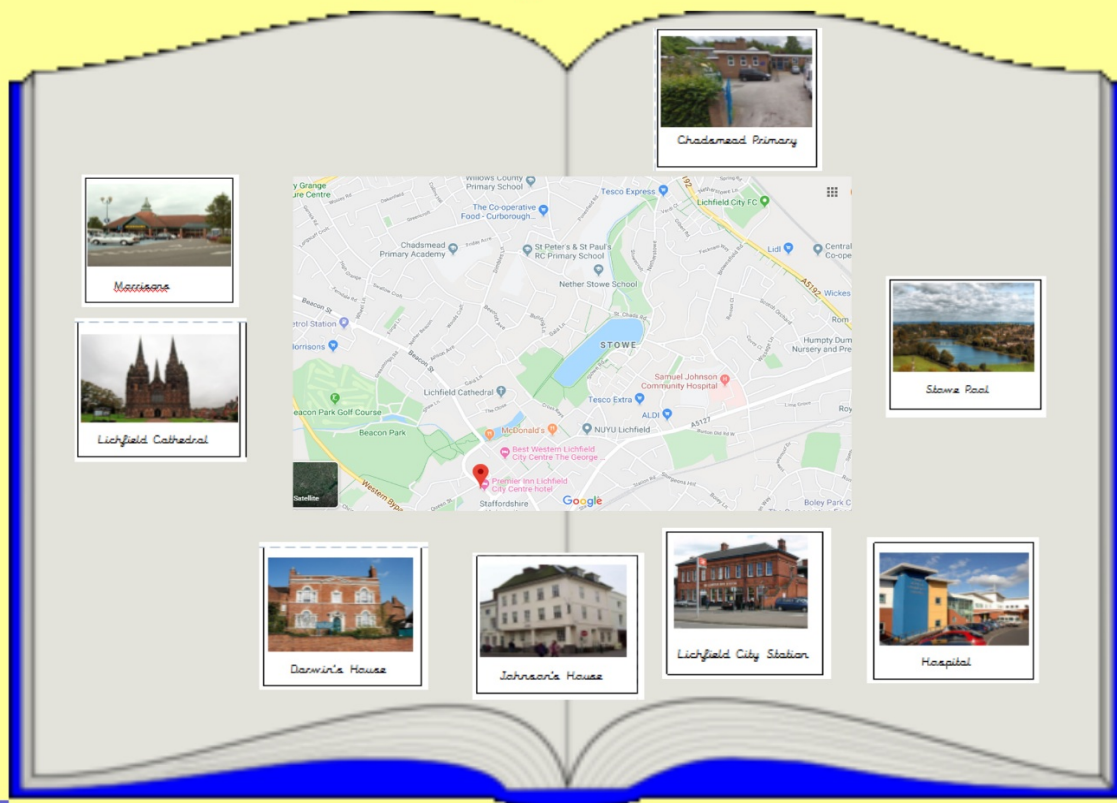
Learning to locate landmarks in Lichfield on an aerial map

This is how to stick your map in your book.



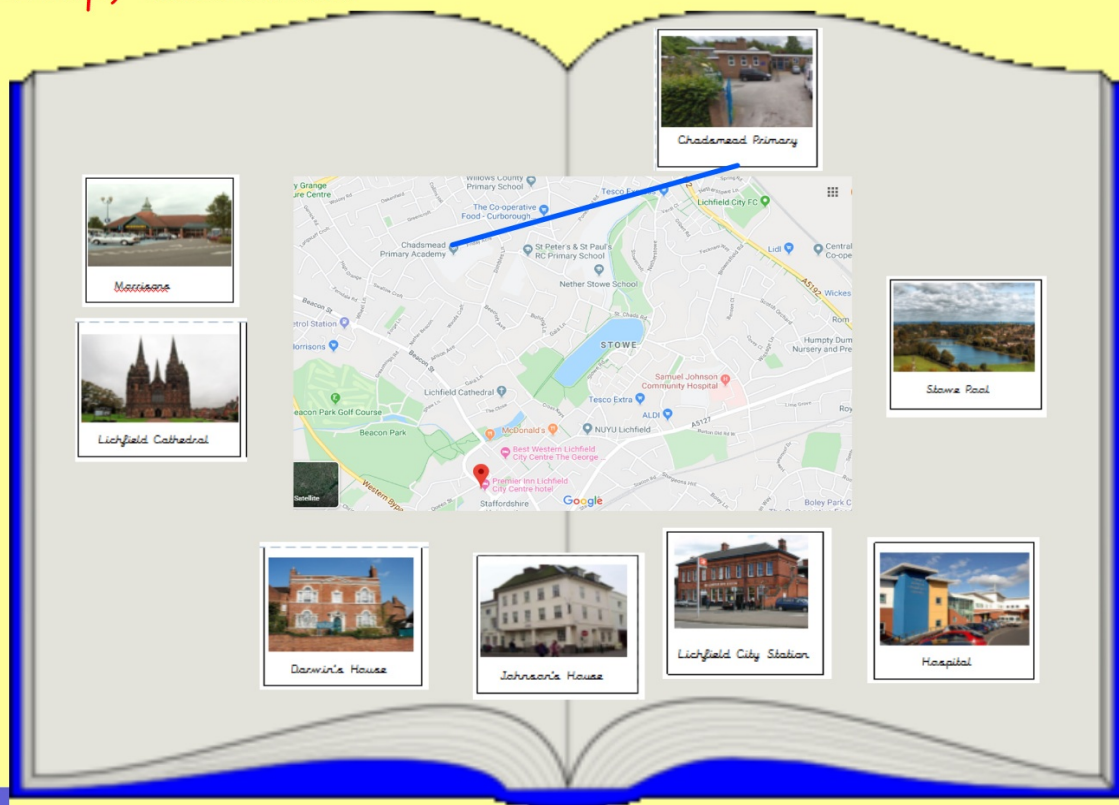
Learning to locate landmarks in Lichfield on an aerial map

Stick your photos like this.



Learning to locate landmarks in Lichfield on an aerial map

Now draw lines from the photos to their location on the map, like this.



Learning to locate landmarks in Lichfield on an aerial map

Here are the answers.

